

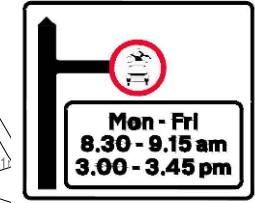


- Key:**
- Existing one-way direction
 - Existing school gate entrance
 - Proposed sign on existing lighting column
 - Proposed ANPR camera on existing lighting column
 - Proposed School Street
 - Proposed sign on proposed post
 - Properties eligible for a School Street exemption permit

- Notes:**
1. Drawing is based on OS base, dimensions and street furniture positions to be checked on site by the Contractor.
 2. Not all road markings are shown.
 3. Signs to be mounted with anti-rotational fixings at 2.3m minimum height.
 4. Posts to be 76mm or 89mm as specified on drawing.

- General Notes:**
1. All dimension are in metres, unless otherwise noted.
 2. Do not scale off plan.
 3. This drawing is to be read in conjunction with all other relevant drawings and specifications.
 4. Temporary traffic works must be undertaken in accordance with Chapter 8 parts 1 & 2 of the Traffic Signs Manual, Safety at Street Works and Road Works Code of Practice 2013 and any other relevant H&S legislation.
 5. All works shall be carried out in accordance with LB Haringey statutory authority and health & safety requirements and regulations.



5th Floor, Alexandra House, 10 Station Road, Wood Green, London N22 7TR
 Tel: 020 8459 0000 Fax: 020 8459 1251
 Director of Environment & Neighbourhoods: Barry Francis

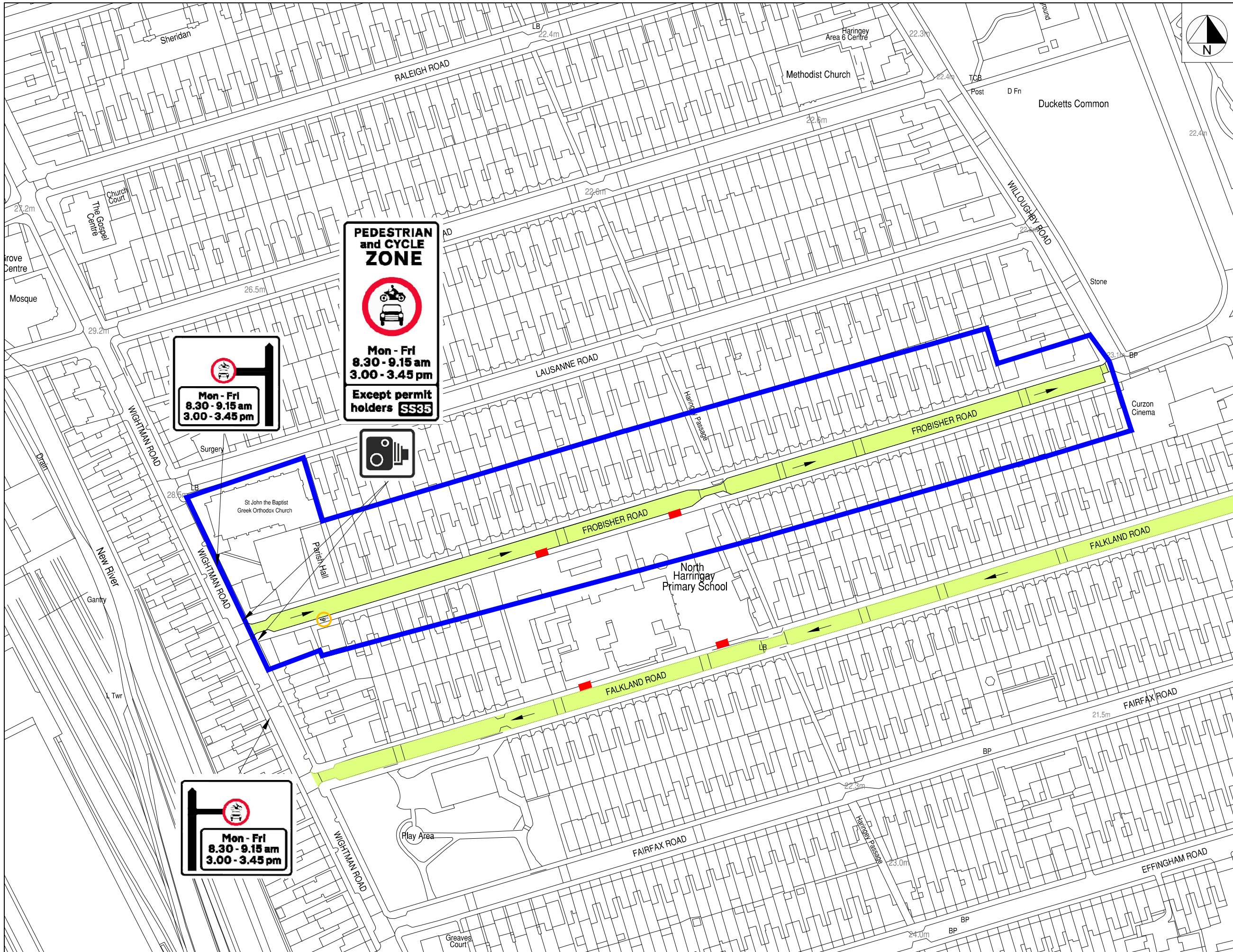
Project: SCHOOL STREET

Title: SS34 NORTH HARRINGAY FALKLAND ROAD

Drawn: Check: Appr: **Date:** Aug 2023 **Scale at A3:** NTS

Status:

Drawing No: **Revision:**



- Key:**
- Existing one-way direction
 - Existing school gate entrance
 - Proposed sign on existing lighting column
 - Proposed ANPR camera on existing lighting column
 - Proposed School Street
 - Proposed sign on proposed post
 - Properties eligible for a School Street exemption permit

- Notes:**
1. Drawing is based on OS base, dimensions and street furniture positions to be checked on site by the Contractor. Not all road markings are shown.
 2. Signs to be mounted with anti-rotational fixings at 2.3m minimum height.
 3. Posts to be 76mm or 89mm as specified on drawing.
- General Notes:**
1. All dimension are in metres, unless otherwise noted.
 2. Do not scale off plan.
 3. This drawing is to be read in conjunction with all other relevant drawings and specifications.
 4. Temporary traffic works must be undertaken in accordance with Chapter 8 parts 1 & 2 of the Traffic Signs Manual, Safety at Street Works and Road Works Code of Practice 2013 and any other relevant H&S legislation.
 5. All works shall be carried out in accordance with LB Haringey statutory authority and health & safety requirements and regulations.



5th Floor, Alexandra House, 10 Station Road, Wood Green, London N22 7TR
 Tel: 020 8489 0000 Fax: 020 8489 1251
 Director of Environment & Neighbourhoods: Barry Francis

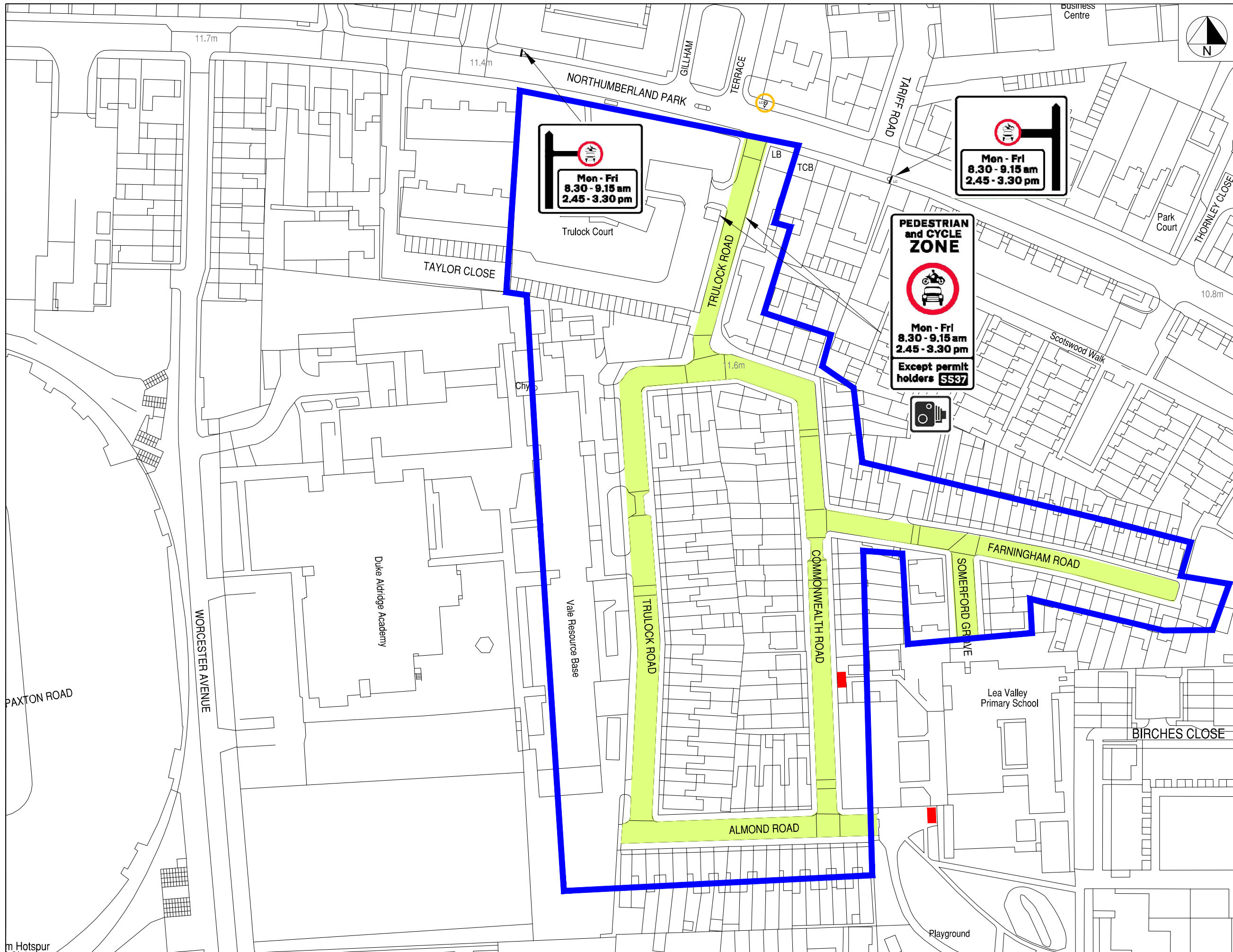
Project: SCHOOL STREET

Title: SS35 NORTH HARRINGAY FROBISHER ROAD

Drawn: Check: Appr: **Date:** Aug 2023 **Scale at A3:** NTS

Status:

Drawing No: **Revision:**



- Key:**
- Existing one-way direction
 - Existing school gate entrance
 - Proposed sign on existing lighting column
 - Proposed ANPR camera on existing lighting column
 - Proposed School Street
 - Proposed sign on proposed post
 - Properties eligible for a School Street exemption permit

- Notes:**
1. Drawing is based on OS base, dimensions and street furniture positions to be checked on site by the Contractor.
 2. Not all road markings are shown.
 3. Signs to be mounted with anti-rotational fixings at 2.3m minimum height.
 4. Posts to be 76mm or 89mm as specified on drawing.
- General Notes:**
1. All dimension are in metres, unless otherwise noted.
 2. Do not scale off plan.
 3. This drawing is to be read in conjunction with all other relevant drawings and specifications.
 4. Temporary traffic works must be undertaken in accordance with Chapter 8 parts 1 & 2 of the Traffic Signs Manual, Safety at Street Works and Road Works Code of Practice 2013 and any other relevant H&S legislation.
 5. All works shall be carried out in accordance with LB Haringey statutory authority and health & safety requirements and regulations.



5th Floor, Alexandra House, 10 Station Road, Wood Green, London N22 7TR
 Tel: 020 8489 0000 Fax: 020 8489 1251
 Director of Environment & Neighbourhoods: Barry Francis

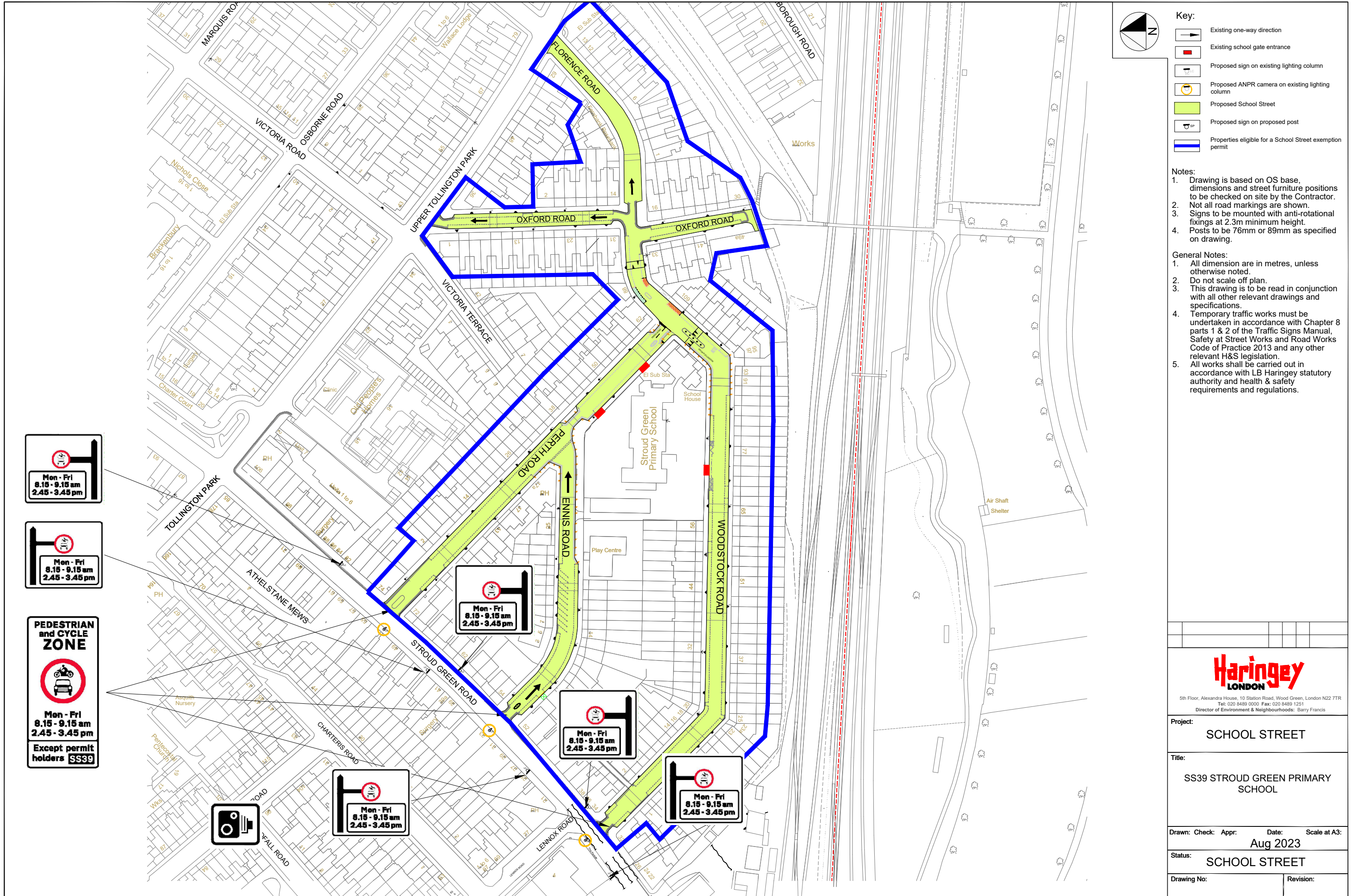
Project: SCHOOL STREET

Title: SS37 LEA VALLEY PRIMARY SCHOOL, DUKES ALDRIDGE ACADEMY AND THE VALE SECONDARY RESOURCE

Drawn: Check: Appr: **Date:** Aug 2023 **Scale at A3:** NTS

Status: SCHOOL STREET

Drawing No: **Revision:**



- Key:**
- Existing one-way direction
 - Existing school gate entrance
 - Proposed sign on existing lighting column
 - Proposed ANPR camera on existing lighting column
 - Proposed School Street
 - Proposed sign on proposed post
 - Properties eligible for a School Street exemption permit

- Notes:**
1. Drawing is based on OS base, dimensions and street furniture positions to be checked on site by the Contractor.
 2. Not all road markings are shown.
 3. Signs to be mounted with anti-rotational fixings at 2.3m minimum height.
 4. Posts to be 76mm or 89mm as specified on drawing.

- General Notes:**
1. All dimension are in metres, unless otherwise noted.
 2. Do not scale off plan.
 3. This drawing is to be read in conjunction with all other relevant drawings and specifications.
 4. Temporary traffic works must be undertaken in accordance with Chapter 8 parts 1 & 2 of the Traffic Signs Manual, Safety at Street Works and Road Works Code of Practice 2013 and any other relevant H&S legislation.
 5. All works shall be carried out in accordance with LB Haringey statutory authority and health & safety requirements and regulations.

Mon - Fri
8.15 - 9.15 am
2.45 - 3.45 pm

Mon - Fri
8.15 - 9.15 am
2.45 - 3.45 pm

**PEDESTRIAN
and CYCLE
ZONE**

Mon - Fri
8.15 - 9.15 am
2.45 - 3.45 pm

Except permit
holders SS39

Mon - Fri
8.15 - 9.15 am
2.45 - 3.45 pm

Mon - Fri
8.15 - 9.15 am
2.45 - 3.45 pm

Mon - Fri
8.15 - 9.15 am
2.45 - 3.45 pm

Mon - Fri
8.15 - 9.15 am
2.45 - 3.45 pm

**Haringey
LONDON**

5th Floor, Alexandra House, 10 Station Road, Wood Green, London N22 7TR
Tel: 020 8489 0000 Fax: 020 8489 1251
Director of Environment & Neighbourhoods: Barry Francis

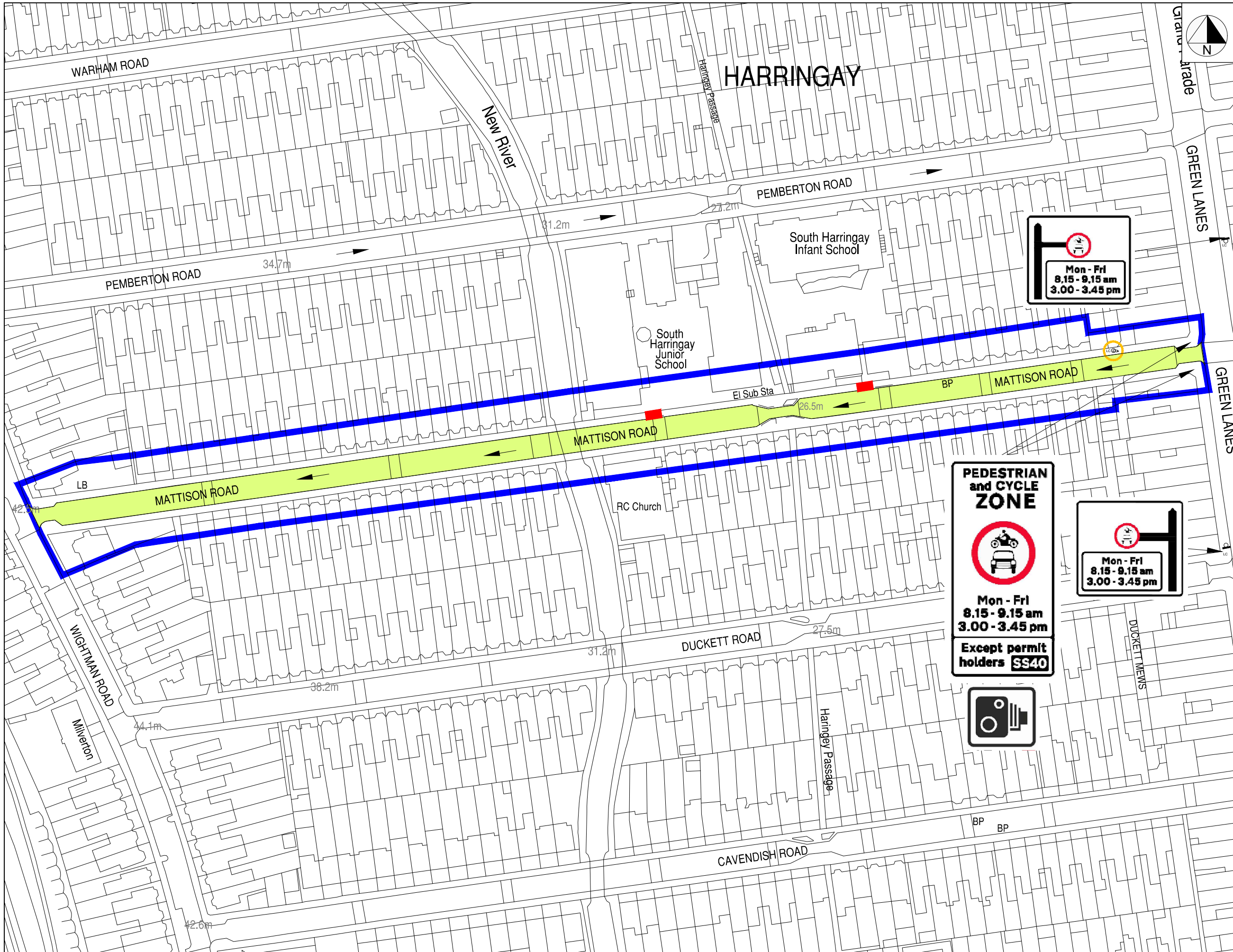
Project: **SCHOOL STREET**

Title: **SS39 STROUD GREEN PRIMARY SCHOOL**

Drawn: Check: Appr: Date: Scale at A3:
Aug 2023

Status: **SCHOOL STREET**

Drawing No: Revision:



- Key:**
- Existing one-way direction
 - Existing school gate entrance
 - Proposed sign on existing lighting column
 - Proposed ANPR camera on existing lighting column
 - Proposed School Street
 - Proposed sign on proposed post
 - Properties eligible for a School Street exemption permit

- Notes:**
1. Drawing is based on OS base, dimensions and street furniture positions to be checked on site by the Contractor. Not all road markings are shown.
 2. Signs to be mounted with anti-rotational fixings at 2.3m minimum height.
 3. Posts to be 76mm or 89mm as specified on drawing.
- General Notes:**
1. All dimension are in metres, unless otherwise noted.
 2. Do not scale off plan.
 3. This drawing is to be read in conjunction with all other relevant drawings and specifications.
 4. Temporary traffic works must be undertaken in accordance with Chapter 8 parts 1 & 2 of the Traffic Signs Manual, Safety at Street Works and Road Works Code of Practice 2013 and any other relevant H&S legislation.
 5. All works shall be carried out in accordance with LB Haringey statutory authority and health & safety requirements and regulations.

PEDESTRIAN and CYCLE ZONE

Mon - Fri
8.15 - 9.15 am
3.00 - 3.45 pm

Except permit holders **SS40**

Mon - Fri
8.15 - 9.15 am
3.00 - 3.45 pm

Haringey
LONDON

5th Floor, Alexandra House, 10 Station Road, Wood Green, London N22 7TR
Tel: 020 8459 0000 Fax: 020 8459 1251
Director of Environment & Neighbourhoods: Barry Francis

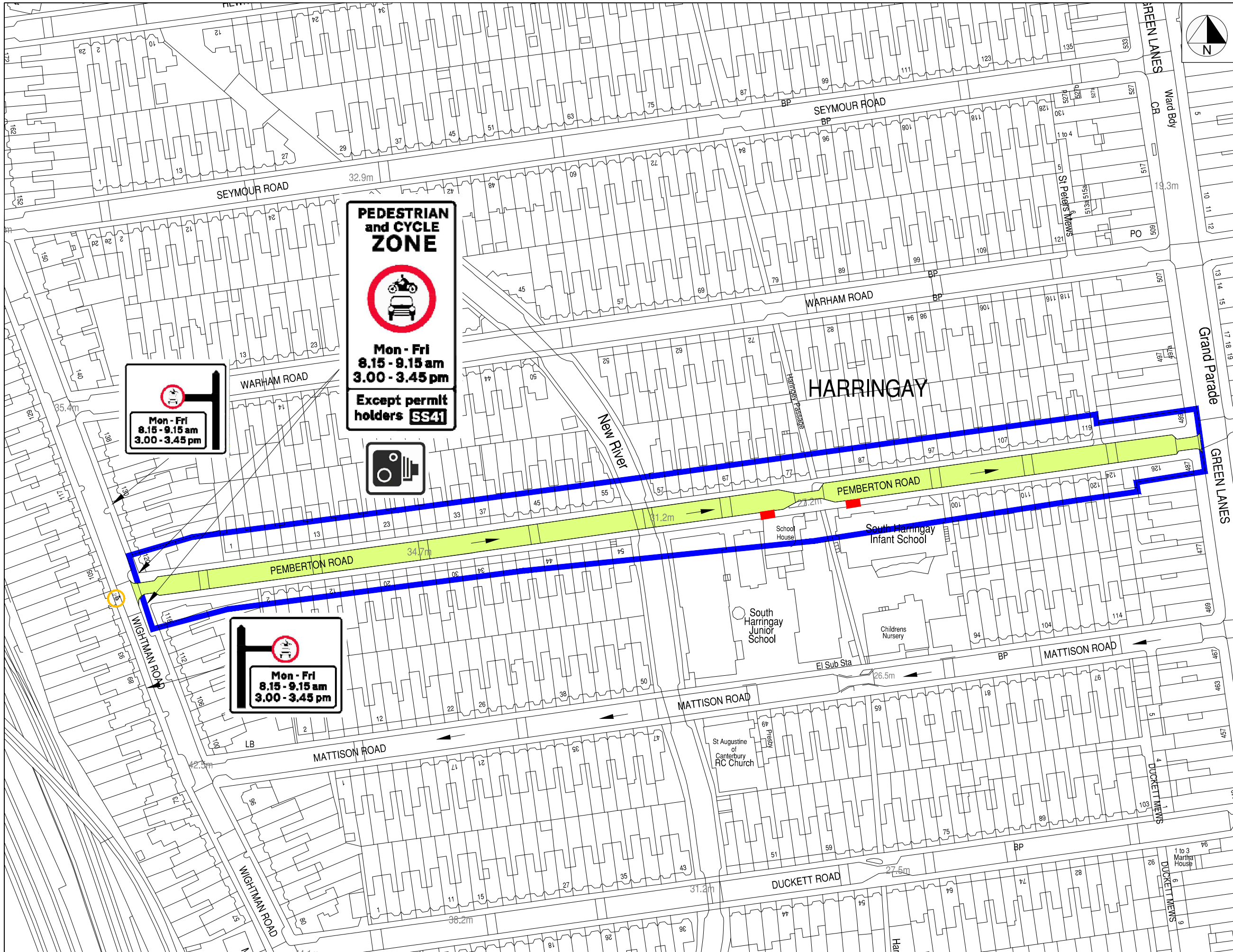
Project: SCHOOL STREET

Title: SS40 SOUTH HARRINGAY MATTISON ROAD

Drawn: Check: Appr: **Date:** Aug 2023 **Scale at A3:** NTS

Status: SCHOOL STREET

Drawing No: **Revision:**



PEDESTRIAN and CYCLE ZONE

Mon - Fri
8.15 - 9.15 am
3.00 - 3.45 pm

Except permit holders **SS41**

Mon - Fri
8.15 - 9.15 am
3.00 - 3.45 pm

Mon - Fri
8.15 - 9.15 am
3.00 - 3.45 pm

- Key:**
- Existing one-way direction
 - Existing school gate entrance
 - Proposed sign on existing lighting column
 - Proposed ANPR camera on existing lighting column
 - Proposed School Street
 - Proposed sign on proposed post
 - Properties eligible for a School Street exemption permit

- Notes:**
1. Drawing is based on OS base, dimensions and street furniture positions to be checked on site by the Contractor.
 2. Not all road markings are shown.
 3. Signs to be mounted with anti-rotational fixings at 2.3m minimum height.
 4. Posts to be 76mm or 89mm as specified on drawing.

- General Notes:**
1. All dimension are in metres, unless otherwise noted.
 2. Do not scale off plan.
 3. This drawing is to be read in conjunction with all other relevant drawings and specifications.
 4. Temporary traffic works must be undertaken in accordance with Chapter 8 parts 1 & 2 of the Traffic Signs Manual, Safety at Street Works and Road Works Code of Practice 2013 and any other relevant H&S legislation.
 5. All works shall be carried out in accordance with LB Haringey statutory authority and health & safety requirements and regulations.

Haringey
LONDON

5th Floor, Alexandra House, 10 Station Road, Wood Green, London N22 7TR
 Tel: 020 8489 0000 Fax: 020 8489 1251
 Director of Environment & Neighbourhoods: Barry Francis

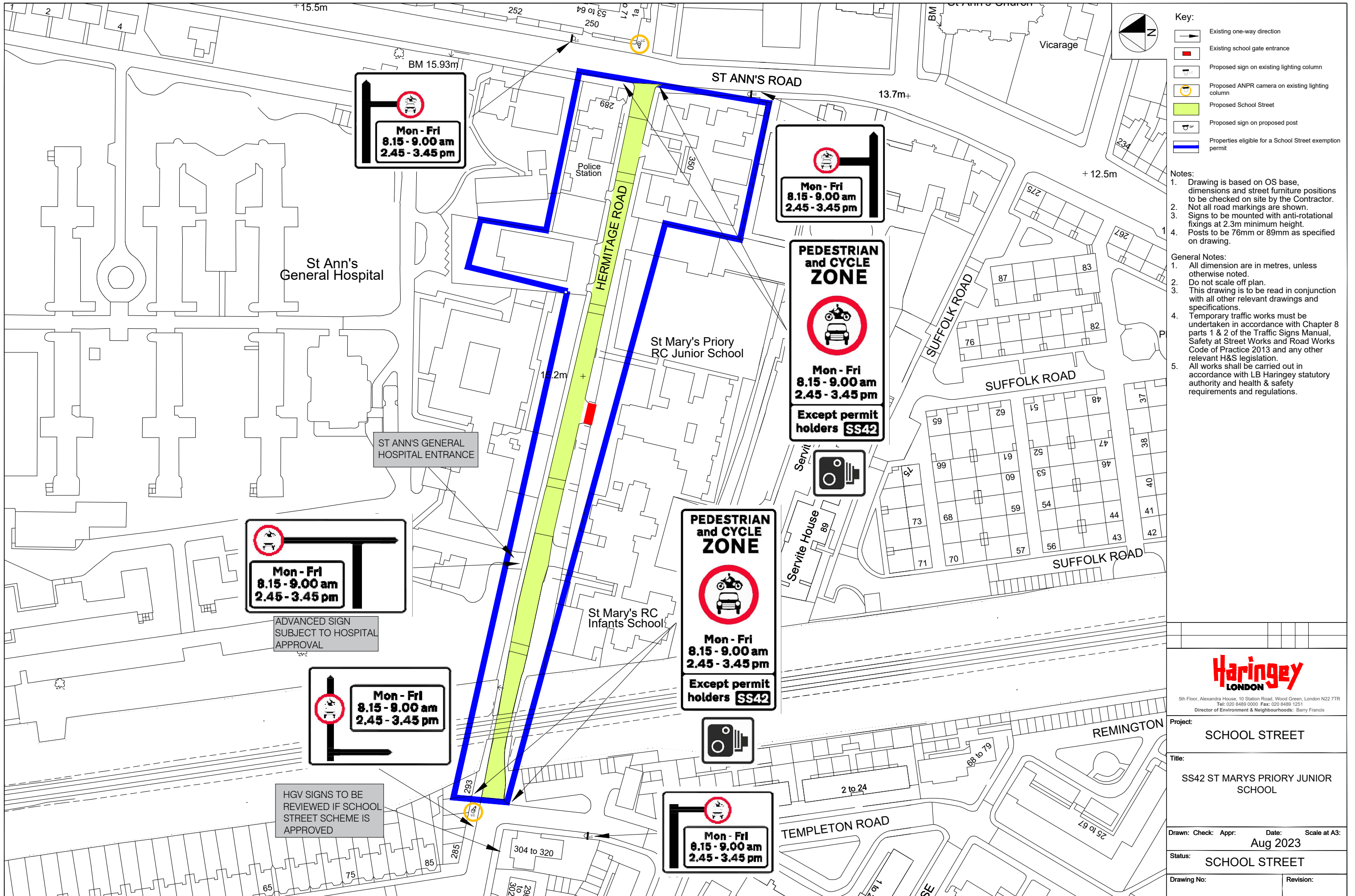
Project:
SCHOOL STREET

Title:
**SS41 SOUTH HARRINGAY
 PEMBERTON ROAD**

Drawn: Check: Appr: **Date:** Aug 2023 **Scale at A3:** NTS

Status:
SCHOOL STREET

Drawing No: **Revision:**



5th Floor, Alexandra House, 19 Station Road, Wood Green, London N22 7TR
Tel: 020 8489 0000 Fax: 020 8489 1251
Director of Environment & Neighbourhoods: Barry Francis

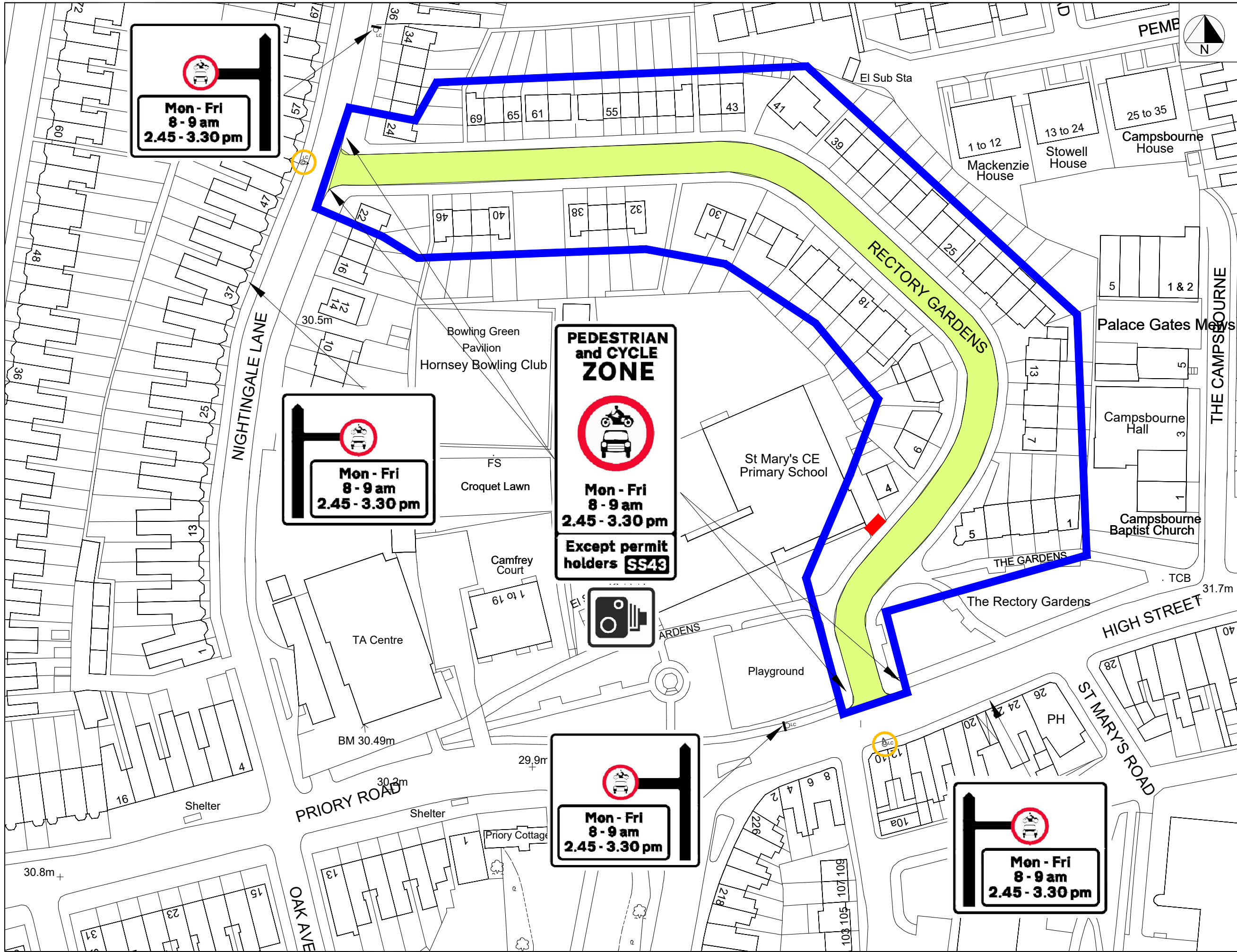
Project: SCHOOL STREET

Title: SS42 ST MARYS PRIORY JUNIOR SCHOOL

Drawn: Check: Appr: **Date:** Aug 2023 **Scale at A3:**

Status: SCHOOL STREET

Drawing No: **Revision:**



- Key:**
- Existing one-way direction
 - Existing school gate entrance
 - Proposed sign on existing lighting column
 - Proposed sign on proposed post
 - Proposed ANPR camera on existing lighting column
 - Proposed School Street
 - Properties eligible for a School Street exemption permit

- Notes:**
1. Drawing is based on OS base, dimensions and street furniture positions to be checked on site by the Contractor. Not all road markings are shown.
 2. Signs to be mounted with anti-rotational fixings at 2.3m minimum height.
 3. Posts to be 76mm or 89mm as specified on drawing.
- General Notes:**
1. All dimension are in metres, unless otherwise noted.
 2. Do not scale off plan.
 3. This drawing is to be read in conjunction with all other relevant drawings and specifications.
 4. Temporary traffic works must be undertaken in accordance with Chapter 8 parts 1 & 2 of the Traffic Signs Manual, Safety at Street Works and Road Works Code of Practice 2013 and any other relevant H&S legislation.
 5. All works shall be carried out in accordance with LB Haringey statutory authority and health & safety requirements and regulations.



5th Floor, Alexandra House, 10 Station Road, Wood Green, London N22 7TR
 Tel: 020 8489 0000 Fax: 020 8489 1251
 Director of Environment & Neighbourhoods: Barry Francis

Project: SCHOOL STREET

Title: SS43 ST MARY'S CE PRIMARY SCHOOL





Drawn: Check: Appr: **Date:** Aug 2023 **Scale at A3:** NTS

Status: SCHOOL STREET

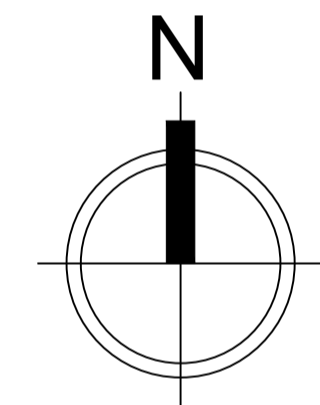
Drawing No: **Revision:**

This product includes mapping data licensed from Ordnance Survey with the permission of HMSO © Crown Copyright LBH 2021. All rights reserved. License number 100019199.

NOTES:

-  Proposed School Street
-  Proposed cycle/ped zone sign & post
-  Properties eligible for a school street exemption permit
-  Existing lamp column

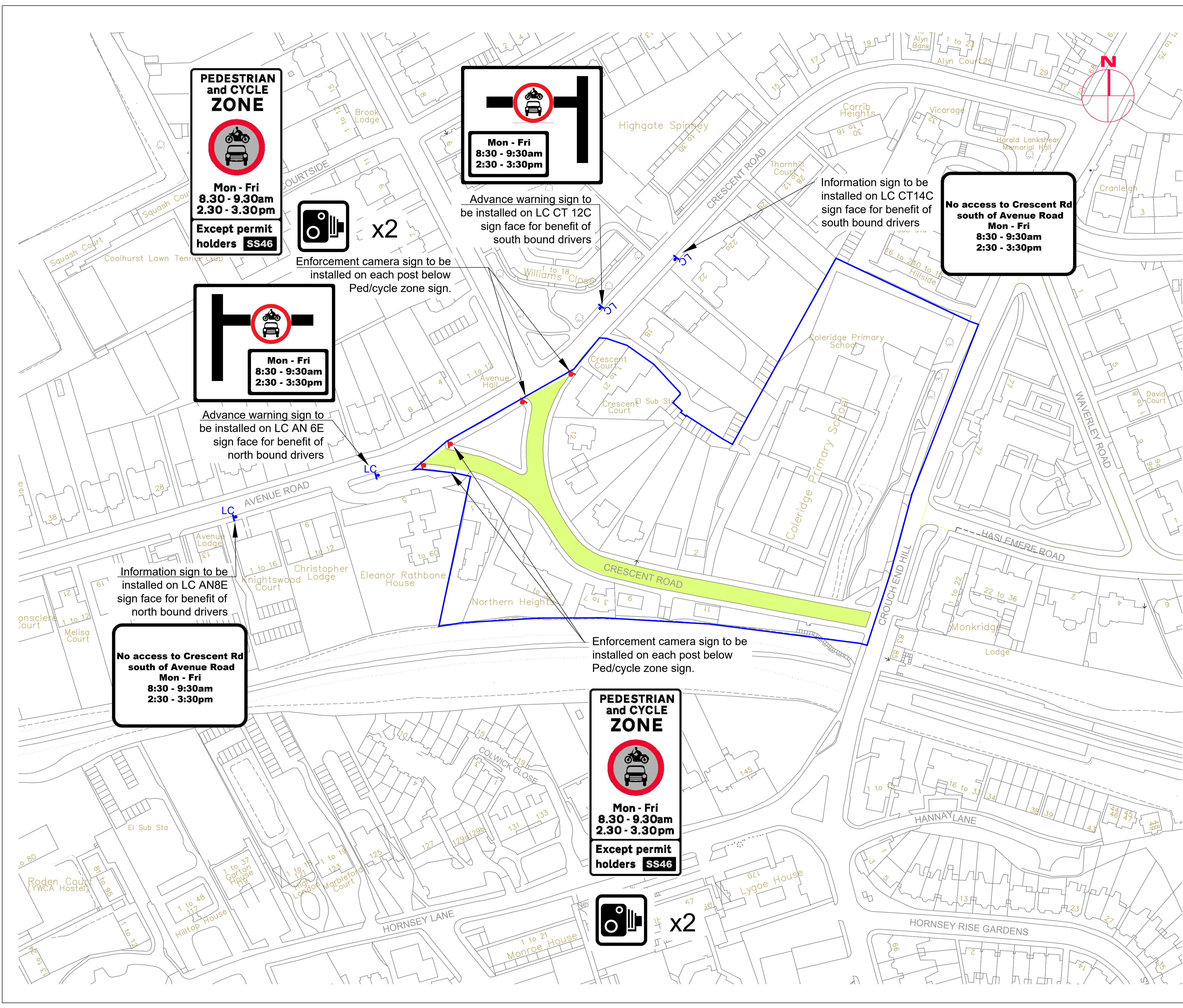
SS46



Rev	Description	Checked	Date
Project: School Street Batch 1c			
Title: Coleridge Primary School Crescent Road extension			
Path: S:\EN\Srv\High\Srv\FAIF\Sustainable Transport\TPP Group\.....			
Designed:	Drawn:	Checked:	
Scale: 1:500 @A3	Date Drawing Created:		
Org. No: RJHWP	Rev: -		

ENVIRONMENT & NEIGHBOURHOODS

5th Floor, Alexandra House, 10 Station Road, Wood Green, London N22 7TR
 Tel: 020 8489 0000 Fax: 020 8489 1251
 Director Place and Sustainability: Lyn Garner



PEDESTRIAN and CYCLE ZONE
 Mon - Fri
 8.30 - 9.30am
 2.30 - 3.30pm
 Except permit holders **SS46**

Mon - Fri
8:30 - 9:30am
2:30 - 3:30pm

x2

Mon - Fri
8:30 - 9:30am
2:30 - 3:30pm

No access to Crescent Rd south of Avenue Road
Mon - Fri
8:30 - 9:30am
2:30 - 3:30pm

No access to Crescent Rd south of Avenue Road
Mon - Fri
8:30 - 9:30am
2:30 - 3:30pm

PEDESTRIAN and CYCLE ZONE
 Mon - Fri
 8.30 - 9.30am
 2.30 - 3.30pm
 Except permit holders **SS46**

x2

Enforcement camera sign to be installed on each post below Ped/cycle zone sign.

Advance warning sign to be installed on LC CT12C sign face for benefit of south bound drivers

Information sign to be installed on LC CT14C sign face for benefit of south bound drivers

Advance warning sign to be installed on LC AN6E sign face for benefit of north bound drivers

Information sign to be installed on LC AN8E sign face for benefit of north bound drivers

Enforcement camera sign to be installed on each post below Ped/cycle zone sign.